
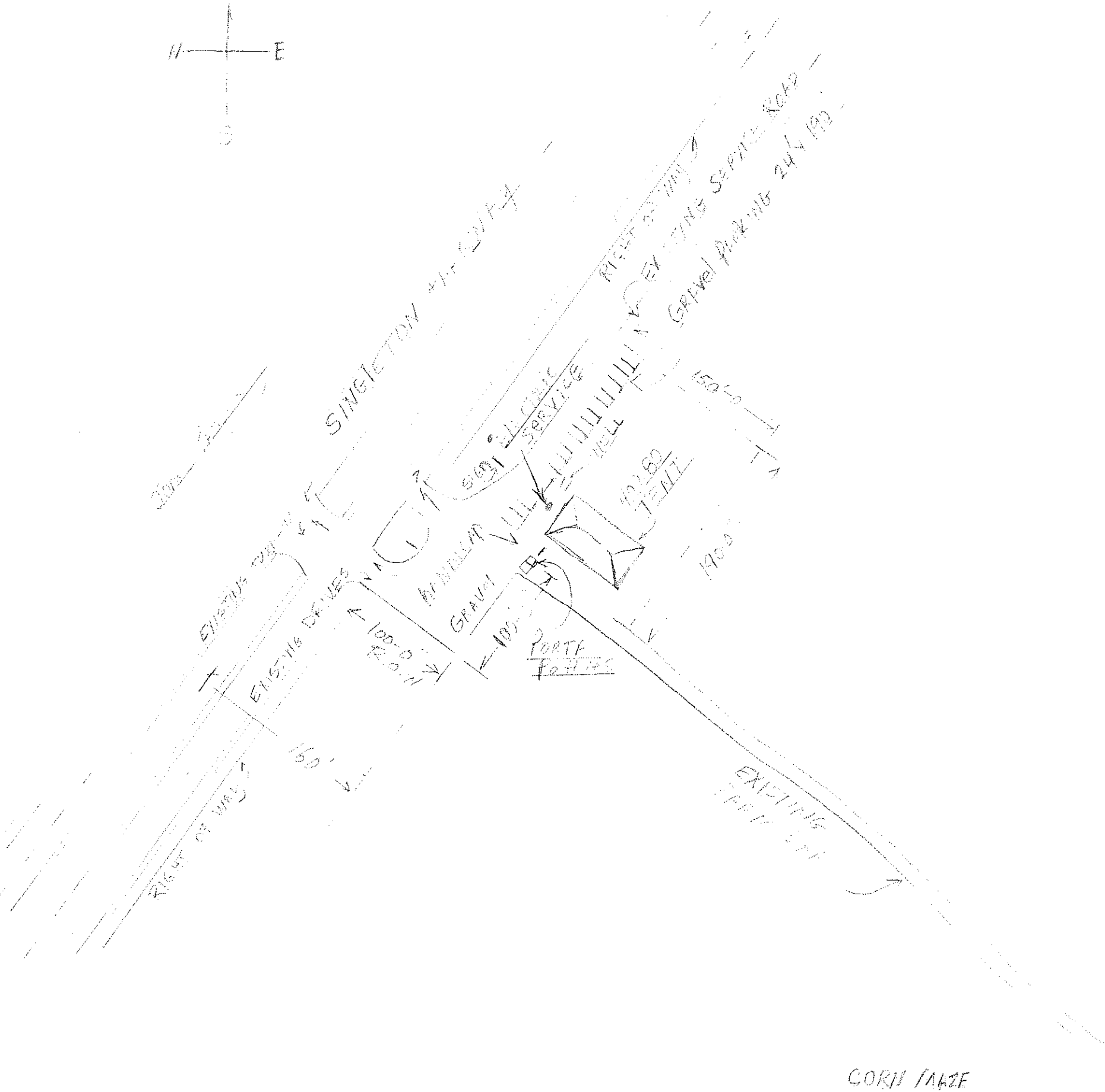



SITE PLAN - CAMP HENDERSON SFJ
 PARCEL - 149.24 00250 JOHN CRUM
 6040 SINGLETON PARKWAY
 MCDONOUGH, TN 37133
 20.000' - R.E.
 EXISTING ELECTRIC SERVICE & DISTRIBUTION
 DECOMMISSIONED TO 1000' LOT
 MET TO BE USED IS GRAVE
 STORAGE AWAY FROM PATHS (see below)

DATE: 2019 CHAL. AMT.
 SCALE: 1" = 100'
 DATE: May 25, 2019





Set Backs & Area Uses



THE PIN CURRENT ELEMENT #1
 Parcel - 10126 0282 - Jones Oakwood
 2386 SARGENTWINDMILL
 MILLINGTON, TN 37153
 ZONING - R2

This site is located within
 Jones Oakwood. Property on
 E. side all across Sargentwindmill
 parking are owned by Jones.
 Closest structure is Jones'
 Store at 1000'.

Electrical Service & Well on site

DRAWING BY - CHAR HUNT
 SCALE - 1" = 100'
 Date - May 25, 2019

- COMBINED AREA 38,500 sq ft.
- EXISTING GRAVEL DRIVE 10,000 sq ft.
- TENT & PARKING, 18 LANE, 28,500 sq ft.
- RIGHT OF WAY SET BACK = 100 FT TO TENT
- TENT - Pole Type w/ Flame Retardant
- SIZE 40 X 30 complete w/ walls
- NO STRUCTURE WITHIN 500 FT
- NO PERMANENT STRUCTURE WITHIN 1000 FT.

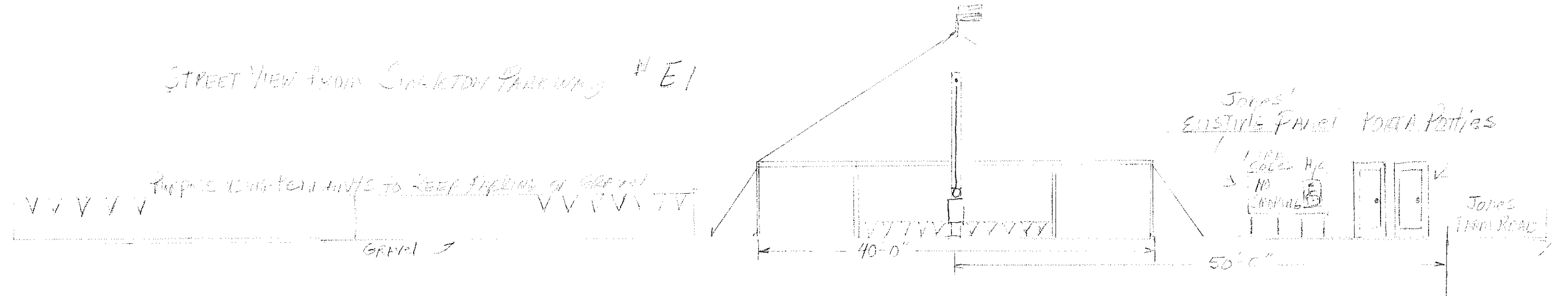
4/16/19

TEENT FLEETWOODS & SWIRLFE

SCALE - 1" = 10'
CANC. 177126 0075 C
3830 SINGLETON PARKWAY
WILLINGTON, TN 38552

CRAZY K FIREWORKS
L.P. HUNT - OWNER/OPERATOR
Wed Hunt Hwy, 25, 2019

STREET VIEW FROM SINGLETON PARKWAY # E1



VIEW FROM 385 HILL BRACKET # E2

